


# Comprehensive Plan Future Land Use Map


## Legend

 Subject Property


### Landuse Types

 Residential-Low Density

 Residential-Moderate Density

 Residential-Medium Density

 Residential-High Density

 Commercial-Low Density

 Commercial-Moderate Density

 Commercial-Medium Density

 Commercial-Medium-High Density

 Commercial-High Density

 Institutional

 Federal

 Local Public Facilities

 Parks, Recreation, and Open Space

 Production and Technical Employment

 Mixed Use

 Water

 NO DATA

**CLD,  
RMOD**

**CLD**

**RLD**

**PROS**

**PROS**

**RLD**

**PROS**

**RLD**

ZONING COMMISSION  
District of Columbia  
CASE NO. 17-11

Office of the Chief Planning Officer, DC GIS